

Universidade Federal de Santa Maria

Ci. e Nat., Santa Maria v.42, Special Edition: Micrometeorologia, e37, 2020

DOI:10.5902/2179460X53219

ISSN 2179-460X

Received: 17/08/20 Accepted: 17/08/20 Published: 28/08/20



## Special Edition

# Wind farm: a new module for the BRAMS

“Fazendas de vento”: um novo módulo para o BRAMS

Luiz Flávio Rodrigues <sup>I</sup>

Haroldo F. de Campos Velho <sup>II</sup>

Saulo R. Freitas <sup>III</sup>

<sup>I</sup> Instituto Nacional de Pesquisas Espaciais, Cachoeira Paulista, Brazil. E-mail: luiz.rodrigues@inpe.br.

<sup>II</sup> Instituto Nacional de Pesquisas Espaciais, São José dos Campos, Brazil. E-mail: haroldo.camposvelho@inpe.br.

<sup>III</sup> Global Modeling and Assimilation Office (NASA), Washington, United States. E-mail: saulo.r.freitas@nasa.gov.

## ABSTRACT

A new module has been developed by the limited area model BRAMS to parameterize a wind farm power plant. BRAMS is developed to be a system for numerical weather prediction, and it is currently employed for operational environmental prediction by the CPTEC/INPE. The new module was able to simulate the impact from a set of wind turbines. The additional drag from turbines changes the turbulent kinetic energy

USER

Username

Password

Remember me

**LOGIN**

JOURNAL  
CONTENT

Search

Search Scope

All

**SEARCH**

Browse

[By Issue](#)

[By Author](#)

[By Title](#)

[Other Journals](#)

ARTICLE TOOLS

[Abstract](#)

[Print this article](#)

[How to cite  
item](#)

[Finding  
References](#)

[Review policy](#)

[Email this  
article \(Login required\)](#)

[Email the  
author \(Login required\)](#)

NOTIFICATIONS

(TKE). Some simulations were carried out considering wind power plant installed on the Brazilian territory.

**Keywords:** Wind farm module; BRAMS; Wind turbine; Kinetic energy transfer.

## RESUMO

Um novo módulo foi desenvolvido para o modelo BRAMS de área limitada para representar usinas eólicas. O modelo BRAMS foi desenvolvido para ser um sistema de previsão numérica de tempo e é atualmente empregado como o modelo operacional do CPTEC/INPE para previsão ambiental. O novo módulo foi capaz de simular o impacto de um conjunto de turbinas eólicas. O força de arraste adicional das turbinas altera a energia cinética turbulenta (ECT). Simulações foram realizadas com usinas eólicas instaladas no território brasileiro.

**Palavras-chave:** Usina eólica; BRAMS; Turbina eólica; Transferência de energia cinética.

## 1 INTRODUCTION

Nowadays, there is a deep and strong discussion about sustainable forms of power generation. Thermoelectric plants, which burn carbon to produce energy, are under critical view – this is linked to the anthropogenic action associated with global warming. However, there are increasing energy demands by nations. Among the options for sustainable energy generation, the production of electricity by wind generators is a valid option. This energy production source will depend on the average wind speed. Therefore, it is essential to have record for a climatic atlas of wind. Thus, the climatology of the winds will determine the appropriate locations for the installation of wind power plants.

Wind power plants are installed inside the Planetary Boundary Layer (PBL), where turbulence is present. Energy to drive the propellers of the aero-generators is transferred from the Turbulent Kinetic Energy (TKE) within the PBL. A wind farm is structured by a set of turbines. This set of turbines has an impact on the TKE, and the TKE is depend on the wind speed – as already cited. Therefore, for valuating the efficiency of a wind farm, the estimation of TKE in the PBL is necessary. Mesoscale atmospheric models are able to estimate and/or to predict the wind speed, allowing to compute the TKE (FITCH et al., 2012).

[View](#)

[Subscribe](#)

LANGUAGE

Select Language

English

**SUBMIT**

[Journal Help](#)

ABOUT THE  
AUTHORS

*Luiz Flávio Rodrigues*



<http://lattes.cnpq.br/01995988256704>

Instituto Nacional de  
Pesquisas Espaciais,  
Cachoeira Paulista,  
SP  
Brazil

Degree in Physics  
from Universidade  
Estadual Paulista  
Júlio de Mesquita  
Filho (UNESP - FEG  
- 2002). Currently  
works especially in  
weather and climate  
forecasting models

---

*Haroldo F. de*

*Campos Velho*



<http://lattes.cnpq.br/51424264815282>

Instituto Nacional de  
Pesquisas Espaciais,  
São José dos  
Campos, SP  
Brazil

Graduated in  
Chemical  
Engineering from the  
Pontifical Catholic  
University of Rio  
Grande do Sul  
(1983), master's  
degree in Mechanical  
Engineering from the  
Federal University of  
Rio Grande do Sul  
(1988) and doctorate  
in Mechanical  
Engineering from the  
Federal University of  
Rio Grande do Sul  
(1992). Post-  
Doctorate in  
atmospheric science  
at Colorado State  
University (Fort  
Collins, CO, USA -  
1998). Visiting  
scientist at Instituto di

A new module has been developed for the mesoscale model BRAMS to parameterize a wind farm power plant. BRAMS is developed to be a system for numerical weather prediction, and it is currently employed for operational environmental prediction by the CPTEC/INPE (LONGO; FREITAS; AL., 2010). The new module was able to simulate the impact from a set of wind turbines and predicting the total energy generated. The additional drag from turbines changes the turbulent kinetic energy (TKE). Some simulations were carried out considering wind power plant installed on the South of Brazil - Chui and Santa Vitória do Palmar cities..

## 2 MESOSCALE ATMOSPHERIC MODEL: BRAMS

The BRAMS is the former system employed for the CPTEC (Portuguese acronym for Center for Weather Forecasting and Climate Studies), a division of the INPE (National Institute for Space Research, Brazil), as the operational model for numerical weather forecasting over South America (FREITAS et al., 2017). The prediction system operated with 5 km of horizontal resolution, executed on Cray XE6 massively parallel supercomputer, where the operational forecasting uses 9600 processing cores. BRAMS is also configured as the operational environmental prediction system - the old version of the environmental system was called as CCATT-BRAMS (LONGO; FREITAS; AL., 2010). The development for the BRAMS is a permanent feature (FREITAS; LONGO; AL., 2009; LONGO; FREITAS; AL., 2010; FREITAS et al., 2017).

The BRAMS model was a joint project of several Brazilian institutions, including the CPTEC-INPE, and was initially funded by FINEP (a Brazilian Funding Agency). BRAMS is based on the Regional Atmospheric Modeling System (RAMS), with several new functionalities and parameterizations. BRAMS is a numerical model developed to simulate atmospheric circulations on many scales. It solves the time-split compressible nonhydrostatic equations described by Tripoli and Cotton (TRIPOLI; COTTON, 1982). Physical parameterizations in BRAMS are appropriate for simulating processes such as surface-air exchange, turbulence, convection, radiation and cloud micro-physics (BRAMS-2009). The BRAMS model includes an ensemble version of a deep and shallow cumulus scheme based on the mass flux approach (the GD scheme) (SANTOS et al., 1982; LUZ et al., 2015).

Cosmo-geofísica  
(Turin, Italy - 1997)

Saulo R. Freitas 

<http://lattes.cnpq.br/987328911146138>

Global Modeling and  
Assimilation Office  
(NASA), Washington,  
DC  
United States

Has a degree in  
Physics from the  
UFG Goiás (1987), a  
MSc. from the  
Federal University of  
Pernambuco (1991)  
and a PhD in Physics  
from the University of  
São Paulo  
(1999). Currently is a  
Full Researcher at  
the National Institute  
for Space Research  
(licensed) and since  
2016 at  
NASA/Goddard  
Space Flight Center  
(USA)

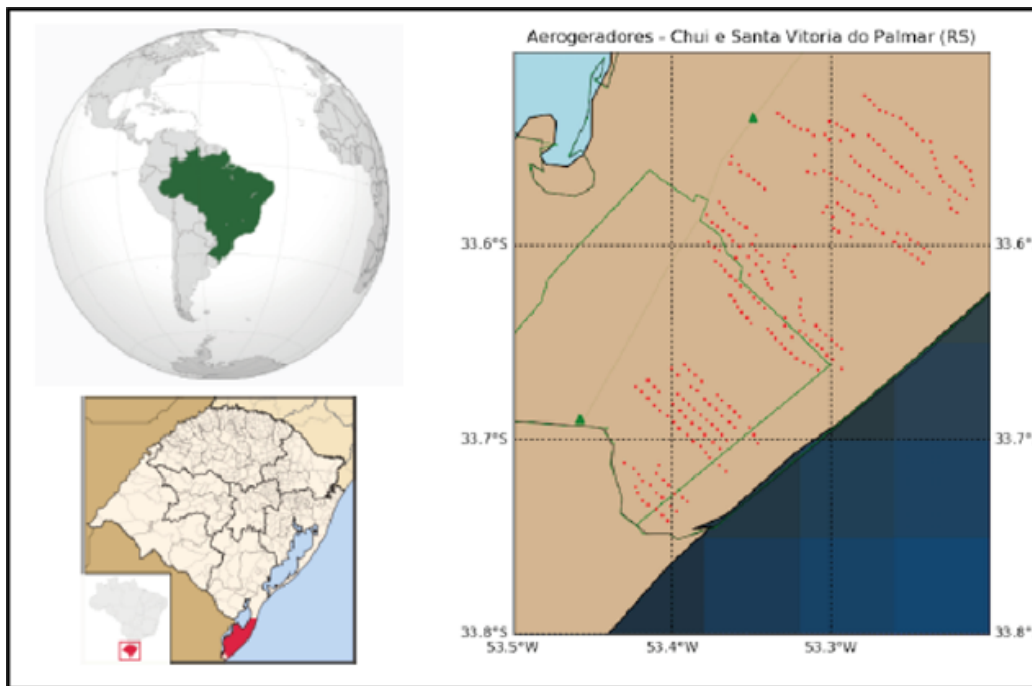
### KEYWORDS

[Amazon](#) [Arduino](#)  
[Biodiversity](#)  
[Contamination](#) [Ensino](#)  
[Environmental](#) [licensing](#)  
[Extension](#) [GeoGebra](#)  
[Geoprocessing](#)  
[Interdisciplinaridade](#)  
[Microorganisms](#)  
[Precipitation](#)  
**Remote**  
**sensing** [Soil](#)  
[moisture](#) [Solid waste](#)  
[Sustainability](#)  
[Temperature](#) [Thermal](#)  
[comfort](#) [Turbulence](#)  
[WRF](#) [Water pollution](#)

### 3 TESTING THE NEW BRAMS MODULE: WIND FARM

As mentioned before, the test for the new BRAMS module was carried out for the wind farm placed in the Santa Vitoria do Palmar and Chui cities – see Figure 1 –, Rio grande do Sul state, Brazil. The Campos Neutrais Wind Complex is a set of three large parks: Geribatu (129 turbines - 258 MW) and Hermenegildo (101 turbines - 181 MW), in Santa Vitória do Palmar, and Chuí (72 - 144 MW), in Chuí - which total 583 megawatts of installed capacity. There are other two wind farms in the Rio Grande do Sul state: Osório city, close to the Atlantic ocean coast, and Santana do Livramento city - far from the Atlantic ocean (approximately 350 km) and at the border of the Uruguay<sup>[1]</sup>.

Figure 1 – Local for the Campos Neutrais Wind Complex: Santa Vitória do Palmar and Chui cities, in the Rio Grande do Sul state, Brazil, and the distribution of eolic turbines



For the simulations, BRAMS was configured with 250 m for horizontal resolution, with the first five vertical levels are: 0 m, 45 m, 90 m, 135 m, and 180 m, after that the standard vertical grid for the BRAMS was applied. The Runge-Kutta third and fifth order methods were employed for vertical and horizontal coordinates, respectively, with  $\Delta t = 1$  second.

The characteristics from the turbine Wobben E92 were adopted in the simulations. For the BRAMS execution to consider the wind farm module, a new variable must be set-up as WINDFARM = 1 in the RAMSIN file.

BRAMS was executed for the date 07/Oct/2019, with the simulation starting at 00:00, local time. Figure 2a shows the TKE and wind lines without the set of wind turbines for the level  $z = 22$  m with 3h for prediction ahead. Figure 2b is similar plot for the TKE at the level  $z = 22$  m, for the same day and at the same time. Clearly, the wind farm has a significant impact on the TKE, mainly around the turbines.

Figure 2 – TKE field on the computational domain: (a) without wind turbines, (b) with wind turbines

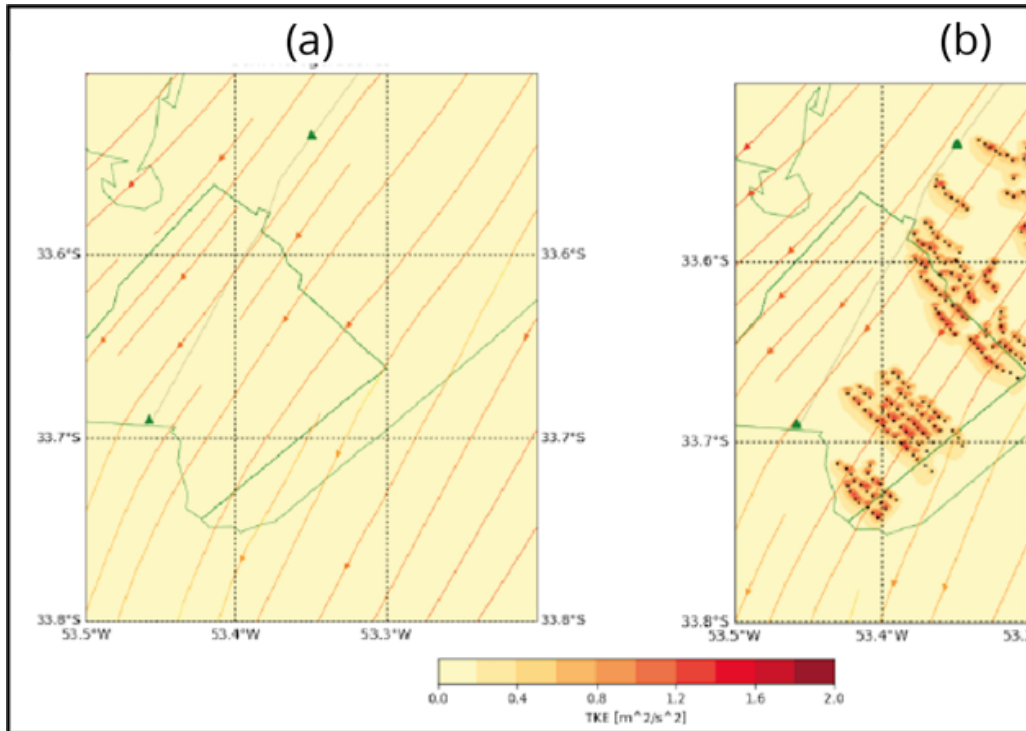


Figure 3a is showing the TKE field with wind turbines, displaying the difference  $[(\text{TKE} - \text{TKE}_0)/\text{TKE}_0] \times 100$  – the subscript zero is the field without turbines –, the difference for stream lines:  $(\psi_h - \psi_0)$  and the horizontal wind speed difference:  $[(u,v)_h - (u,v)_{h,0}]$  at level  $z = 22$  m for the same day and same time as Figures 1 and 2. A zoom from Figure 3a is presented in Figure 3b, but considering the level  $z = 69$  m. The zoom is to have better details for the turbine influence, and also to have a better description and/or understanding on the meteorological variable behavior.

#### 4 RESULTS AND DISCUSSION

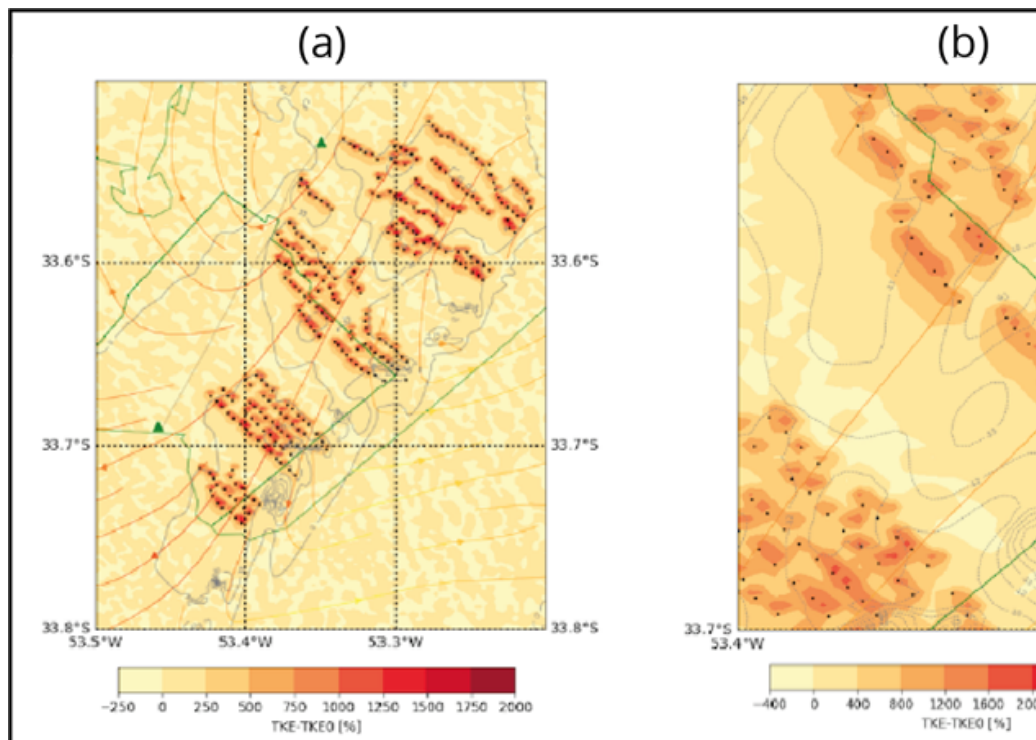
This paper is focused on showing the execution the BRAMS module for the wind farm. The worked example was carried out for the Campos Neutrais Wind Complex, embracing three wind farms: Geribatu, Hermenegildo, and Chui; placed in the southernmost region of Brazil. Mesoscale models are able to describe atmospheric



dynamics with finer resolution than global models, showing a better details for atmospheric dynamics. The results give a good idea about the impact on the TKE under the presence of a wind farm.

Now, BRAMS can be used for weather prediction system, enviromental prediction, and also can be used as a tool for the evaluation of wind farms.

Figure 3 – TKE field with wind turbines (a) – showing the differences:  $[(TKE - TKE_0)/TKE_0] \times 100$ , stream lines:  $(\psi_h - \psi_0)$ , and the wind speed:  $[(u,v)_h - (u,v)_{h,0}]$ ; (b) a zoom of the same simulation at level  $z = 69$  m



## ACKNOWLEDGMENTS

Authors thank by the use of the computer facilities from the CPTEC-INPE (Cray XE6) and cluster LACHibrido (LABAC-INPE). Authors also thank to the Brazilian research support agencies: CNPq and FAPESP.

## REFERENCES

ADLER, R. F.; HUFFMAN, G. J.; CHANG, A.; FERRARO, R.; XIE, P.-P.; JANOWIAK, J.; RUDOLF, B.; SCHNEIDER, U.; CURTIS, S.; BOLVIN, D. et al. The version-2 global precipitation climatology project (GPCP) monthly precipitation analysis (1979–present). **Journal of hydrometeorology**, v. 4, n. 6, p. 1147-1167, 2003.

FITCH, A. C.; OLSON, J. B.; LUNQUIST, J. K.; DUDHIA, J.; GUPTA, A. K.; MICHALAKES, J.; BARSTAD, I. Local and mesoscale impacts of wind farms as parameterized in a mesoscale nwp model. **Monthly Weather Review**, v. 140, p. 3017–3038, 2012.

FREITAS, S. R.; LONGO, K. M.; AL. et. The coupled aerosol and tracer transport model to the Brazilian developments on the regional atmospheric modeling system (catt-brams) – part 1: Model description and evaluation. **Atmospheric Chemistry and Physics**, v. 9, p. 2843–2861, 2009.

FREITAS, S. R.; PANETTA, J.; LONGO, K. M.; AL. et. The brazilian developments on the regional atmospheric modeling system (BRAMS 5.2): an integrated environmental model tuned for tropical areas, geophysical model development. **Atmospheric Chemistry and Physics**, v. 130, p. 1–55, 2017.

LONGO, K. M.; FREITAS, S. R.; AL. et. The coupled aerosol and tracer transport model to the Brazilian developments on the regional atmospheric modeling system (CATT-BRAMS) – part 2: Model sensitivity to the biomass burning inventories. **Atmospheric Chemistry and Physics**, v. 10, p. 2843–2861, 2010.

LUZ, E. F. P.; SANTOS, A. F.; FREITAS, S. R.; Campos Velho, H. F.; GRELL, G. Optimization by firefly with predation for ensemble precipitation estimation using BRAMS. **Atmospheric Chemistry and Physics**, v. 5, n. 1A, p. 27–33, 2015.

SANTOS, A. F.; FREITAS, S. R.; MATTOS, J. a. G. Z.; Campos Velho, H. F.; GAN, M. A.; LUZ, E. F. P.; GRELL, G. A. Using the firefly optimization method to weight an ensemble of rainfall forecasts from the Brazilian developments on the regional atmospheric modeling system (BRAMS). **Advances in Geosciences**, v. 35, p. 123–136, 1982.

TRIPOLI, G. J.; COTTON, W. R. The colorado state university three-dimensional cloud/mesoscale model, part i: General theoretical framework and sensitivity experiments. **Journal de Recherches Atmospheriques**, v. 16, n. 3, p. 185–219, 1982.

---

[1] The cities Santana do Livramento (Brazil) and Rivera (Uruguay) established a conurbation between the two cities.

Copyright (c) 2020 Ciência e Natura



This work is licensed under a [Creative Commons Attribution-NonCommercial-ShareAlike 4.0 International License](https://creativecommons.org/licenses/by-nc-sa/4.0/).



This work is licensed under a [Creative Commons Attribution-NonCommercial-ShareAlike 4.0 International License](https://creativecommons.org/licenses/by-nc-sa/4.0/).

DEAR AUTHORS,

PLEASE, CHECK CAREFULLY BEFORE YOUR SUBMISSION:

1. IF **ALL AUTHORS "METADATA" (ORCID, LINK TO LATTES, SHORT BIOGRAPHY, AFFILIATION)** WERE ADDED,
2. THE CORRECT **IDIOM** YOUR SECTION,
- 3 IF THE **HIGHLIGHTS** WERE ADDED,
4. IF THE **GRAPHIC ABSTRACTS** WAS ADDED,
5. IF THE **REVIEWERS INDICATION** WAS DONE,
6. IF THE **REFERENCES FORMAT** ARE CORRECT(ABNT)
7. IF THE **RESOLUTION YOUR FIGURES** (600 DPI) ARE SUITABLE
8. IF THE **STATEMENT BY THE ETHICS COMMITTEE** (IF IT INVOLVES HUMANS) WAS ADDED;
9. IF THE **DECLARATION OF ORIGINALITY** WAS ADDED.
10. IF THE **TEXT IS ORIGINAL. IF THE IDEA HAS ALREADY BEEN REGISTERED IN SUMMARY FORM, OR PUBLISHED IN CONGRESS ANNUALS, PLEASE INFORM THE EDITOR.**